










-  U.S. Route
-  State Route
-  Major Street
-  Local Street
-  Alley
-  Private Street
-  Proposed Street
-  Corporation Boundary
-  County Line



0 1,000 2,000 3,000 4,000
Feet

OFFICIAL STREET MAP

Village of Canal Winchester

Prepared by the Canal Winchester
Department of Development
February 9, 2010

